

575600

575800

576000

156200

156200



© Crown Copyright and database right 2017.
Ordnance Survey licence number 100024198.

Maidstone - Fairmeadow Flood Elevations

156000

156000

155800

155800

155600











155600

155400

155400

Key

**1 in 30 year
baseline flood
elevation (mAOD)**

-  Up to 6.0
-  6.0 - 6.25
-  6.25 - 6.5
-  6.5 - 6.75
-  6.75 - 7.0
-  7.0 - 7.25
-  7.25 - 7.315
-  7.315 - 7.5
-  7.5 - 8
-  Above 8.0

0 50 100 Metres

575600

575800

576000



MAIDSTONE
Borough Council



ARCADIS Design & Consultancy
for natural and built assets